




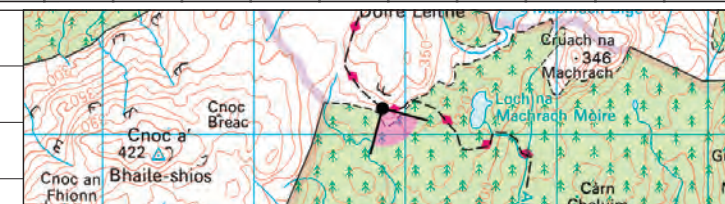
BASELINE PHOTOGRAPH

THIS IMAGE PROVIDES LANDSCAPE AND VISUAL CONTEXT ONLY

WIRELINE DRAWING



|                              |          |
|------------------------------|----------|
| Date<br>January 2022         | By<br>SB |
| Image Size<br>820 x 130mm    | OA<br>DT |
| Paper Size<br>840 x 297mm    | Rev<br>- |
| EGL-L-014G-LVIA-Visuals.indd |          |



**Notes:**  
 1) This visualisation is a cylindrical projection panorama. It provides landscape and visual context only.  
 2) This data has been output directly from the wireline model. It ignores screening effects of woodland and other intervening objects.  
 3) All directions given as bearings relative to Grid North (BNG).  
 4) Location map scale: 1:50,000

Contains Ordnance Survey data © Crown copyright and database right 2021  
 © Crown copyright. All rights reserved. 2021 Licence number: 100020565

**Viewpoint Information:**  
 Grid Reference: 187850E 663172N  
 Ground Height: 334.4m AOD  
 Direction of Centre of View: 3  
 Horizontal Field of View: 90°  
 Vertical Field of View: 14.2°  
 Principal Distance: 522mm

**Photography Information:**  
 Camera: Canon EOS 5D Mark II  
 Lens: 50mm Fixed Focal Length  
 Camera Height: 1.5m  
 Photography Date: 11/08/2021  
 Photography Time: 16:37

**Layout Information:**  
 Layout: earraghail.wfl  
 Hub Height: 102.5m  
 Height to Blade Tip: 180m  
 Nearest Visible Turbine: T7 @ 450m  
 Number of Sets of Tips Visible: 2  
 Number of Hubs Visible: 2  
 13

**Wireline Key:**

|  |   |
|--|---|
|  | Earraghail Renewable Energy Development           |
|  | Operational / Under Construction                  |
|  | Consented   |
|  | Proposal (each proposal is coloured individually) |
|  | Scoping   |



Earraghail Renewable Energy Development

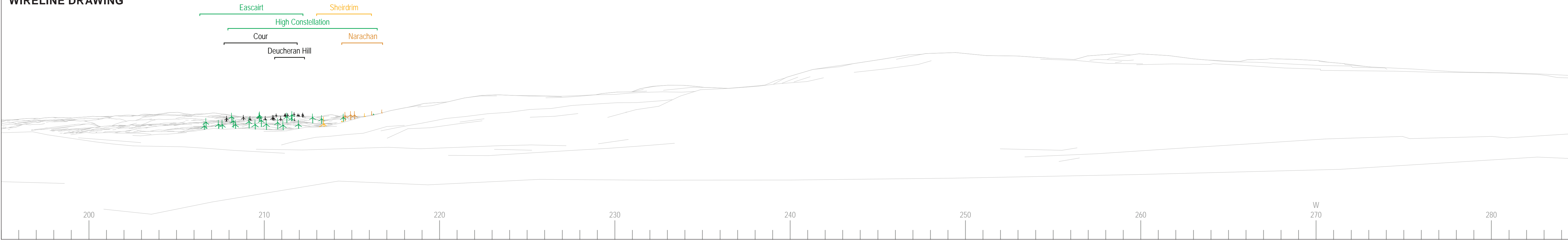
Viewpoint 1: Kintyre Way between Tarbert and Skipness  
 BASELINE VISUALISATION 1a



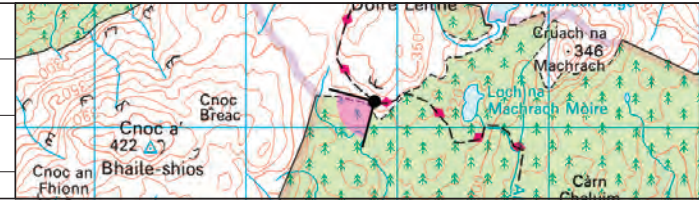
**BASELINE PHOTOGRAPH**

**THIS IMAGE PROVIDES LANDSCAPE AND VISUAL CONTEXT ONLY**

**WIRELINE DRAWING**



|                              |              |
|------------------------------|--------------|
| Date                         | January 2022 |
| Image Size                   | 820 x 130mm  |
| Paper Size                   | 840 x 297mm  |
| EGL-L-014G-LVIA-Visuals.indd |              |



**Notes:**  
 1) This visualisation is a cylindrical projection panorama. It provides landscape and visual context only.  
 2) This data has been output directly from the wireline model. It ignores screening effects of woodland and other intervening objects.  
 3) All directions given as bearings relative to Grid North (BNG).  
 4) Location map scale: 1:50,000

Contains Ordnance Survey data © Crown copyright and database right 2021  
 © Crown copyright. All rights reserved. 2021 Licence number: 10000565

**Viewpoint Information:**  
 Grid Reference: 187850E 663172N  
 Ground Height: 334.4m AOD  
 Direction of Centre of View: 3 240.00°  
 Horizontal Field of View: 90°  
 Vertical Field of View: 14.2°  
 Principal Distance: 522mm

**Photography Information:**  
 Camera: Canon EOS 5D Mark II  
 Lens: 50mm Fixed Focal Length  
 Camera Height: 1.5m  
 Photography Date: 11/08/2021  
 Photography Time: 16:37

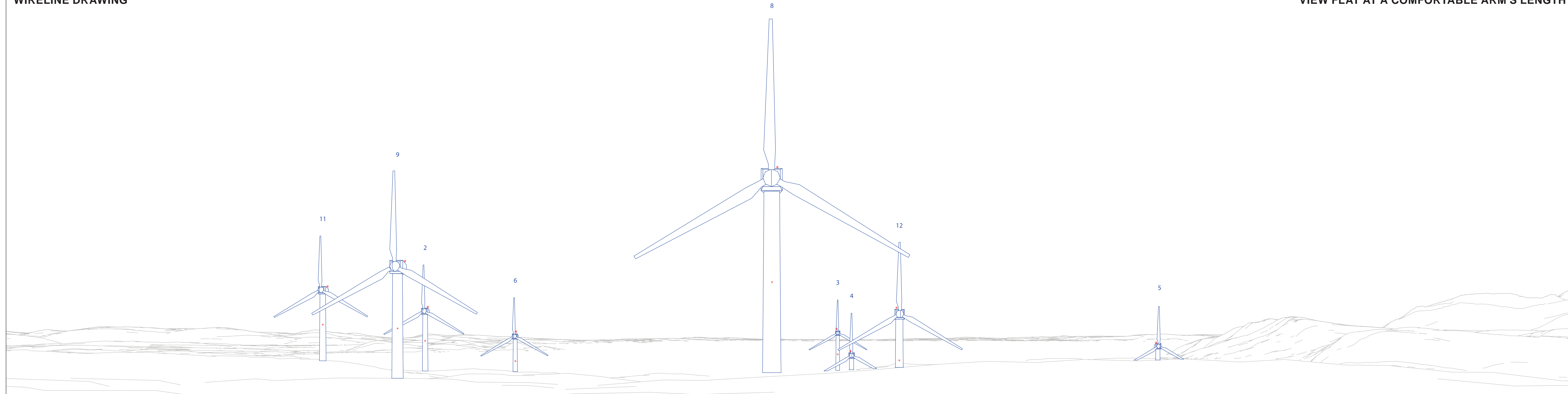
**Layout Information:**  
 Layout: earraghail.wfl  
 Hub Height: 102.5m  
 Height to Blade Tip: 180m  
 Nearest Visible Turbine: T7 @ 450m  
 Number of Sets of Tips Visible: 2 13  
 Number of Hubs Visible: 2 13

**Wireline Key:**

|  |   |
|--|---|
|  | Earraghail Renewable Energy Development           |
|  | Operational / Under Construction                  |
|  | Consented   |
|  | Proposal (each proposal is coloured individually) |
|  | Scoping   |



**Earraghail Renewable Energy Development**  
**Viewpoint 1: Kintyre Way between Tarbert and Skipness**  
**BASELINE VISUALISATION 1b**



| Turbine Number | 1 | 2 | 3 | 4 | 5 | 6 | 7 | 8 | 9 | 11 | 12 | 13 | 14 |
|----------------|---|---|---|---|---|---|---|---|---|----|----|----|----|
| Hub Light      | * | * | * | * | * | * | * | * | * | *  | *  | *  | *  |
| Tower Light    | * | * | * |   |   | * | * | * | * | *  | *  | *  | *  |

- Light visible - Light screened by above ground features

|                              |          |
|------------------------------|----------|
| Date<br>January 2022         | By<br>SB |
| Image Size<br>820 x 260mm    | QA<br>DT |
| Paper Size<br>840 x 297mm    | Rev<br>- |
| EGL-L-014G-LVIA-Visuals.indd |          |

**Notes:**

- This visualisation is a planar projection panorama. View flat at a comfortable arm's length.
- This data has been output directly from the wireline model. It ignores screening effects of woodland and other intervening objects.
- All directions given as bearings relative to Grid North (BNG).
- Location map scale: 1:50,000

Contains Ordnance Survey data © Crown copyright and database right 2021  
© Crown copyright. All rights reserved. 2021 Licence number: 100020565

**Viewpoint Information:**

Grid Reference: 187850E 663172N  
 Ground Height: 334.4m AOD  
 Direction of Centre of View: 3 125.80°  
 Horizontal Field of View: 53.5°  
 Vertical Field of View: 18.2°  
 Principal Distance: 812.5mm

**Layout Information:**

Layout: earraghail.wfl  
 Hub Height: 102.5m  
 Height to Blade Tip: 180m  
 Nearest Visible Turbine: 77 @ 450m  
 Number of Sets of Tips Visible: 13  
 Number of Hubs Visible: 2

**Wireline Key:**

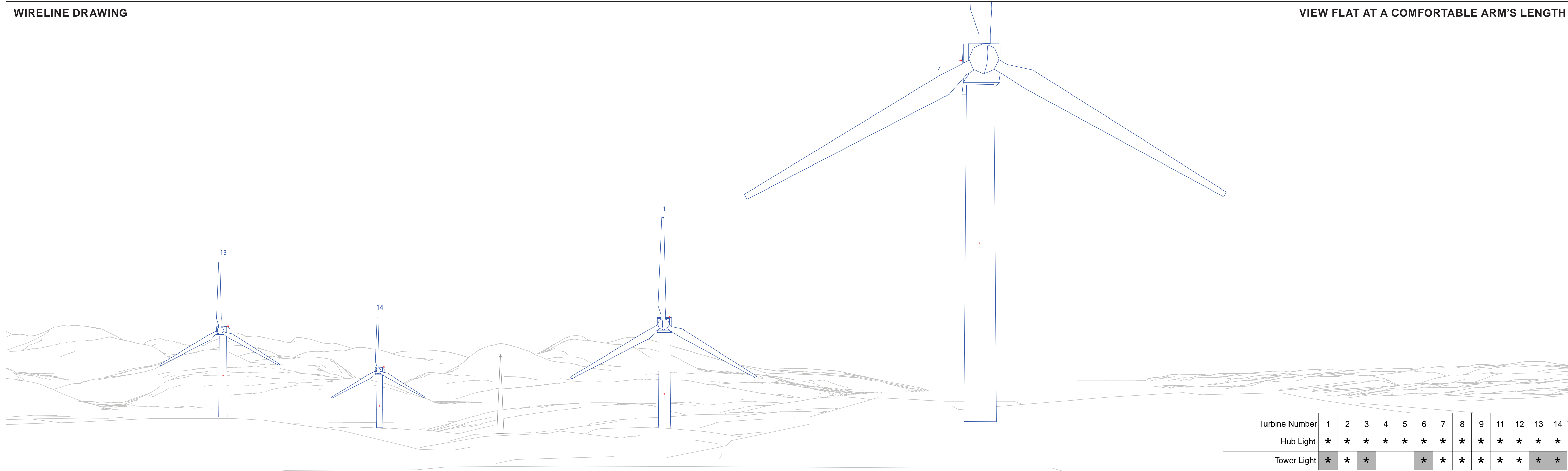
- Earraghail Renewable Energy Development
- Hub Light
- Tower Light at half tower height



Earraghail Renewable Energy Development

**Viewpoint 1: Kintyre Way between Tarbert and Skipness**

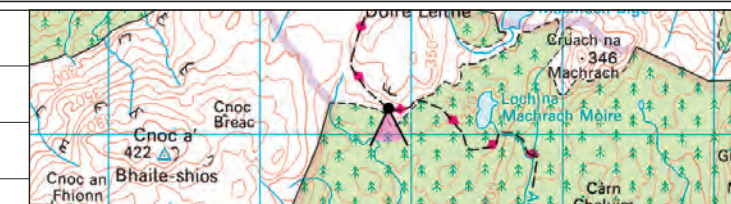
**WIRELINER VISUALISATION 1c**



| Turbine Number | 1 | 2 | 3 | 4 | 5 | 6 | 7 | 8 | 9 | 11 | 12 | 13 | 14 |
|----------------|---|---|---|---|---|---|---|---|---|----|----|----|----|
| Hub Light      | * | * | * | * | * | * | * | * | * | *  | *  | *  | *  |
| Tower Light    | * | * | * |   |   | * | * | * | * | *  | *  | *  | *  |

\* - Light visible    \* - Light screened by above ground features

|                              |     |
|------------------------------|-----|
| Date                         | By  |
| January 2022                 | SB  |
| Image Size                   | OA  |
| 820 x 260mm                  | DT  |
| Paper Size                   | Rev |
| 840 x 297mm                  | -   |
| EGL-L-014G-LVIA-Visuals.indd |     |



**Notes:**  
 1) This visualisation is a planar projection panorama. View flat at a comfortable arm's length.  
 2) This data has been output directly from the wireline model. It ignores screening effects of woodland and other intervening objects.  
 3) All directions given as bearings relative to Grid North (BNG).  
 4) Location map scale: 1:50,000

Contains Ordnance Survey data © Crown copyright and database right 2021  
 © Crown copyright. All rights reserved. 2021 Licence number: 100020565

**Viewpoint Information:**  
 Grid Reference: 187850E 663172N  
 Ground Height: 334.4m AOD  
 Direction of Centre of View: 3 179.30°  
 Horizontal Field of View: 53.5°  
 Vertical Field of View: 18.2°  
 Principal Distance: 812.5mm

**Layout Information:**  
 Layout: earraghail.wfl  
 Hub Height: 102.5m  
 Height to Blade Tip: 180m  
 Nearest Visible Turbine: 77 @ 450m  
 Number of Sets of Tips Visible: 2 13  
 Number of Hubs Visible: 2 13

**Wireline Key:**  

 Earraghail Renewable Energy Development  
 Hub Light  
 Tower Light at half tower height



**Earraghail Renewable Energy Development**  
**Viewpoint 1: Kintyre Way between Tarbert and Skipness**  
**WIRELINER VISUALISATION 1d**



**PHOTOMONTAGE**

**VIEW FLAT AT A COMFORTABLE ARM'S LENGTH  
IF VIEWING THIS IMAGE ON A SCREEN, ENLARGE TO FULL SCREEN HEIGHT**

|                              |          |  |  |  |  |   |
|------------------------------|----------|--|--|--|--|---|
| Date<br>January 2022         | By<br>SB |  | <b>Notes:</b><br>1) This visualisation is a planar projection panorama. View flat at a comfortable arm's length.<br>2) This data has been output directly from the wireline model. It ignores screening effects of woodland and other intervening objects.<br>3) All directions given as bearings relative to Grid North (BNG).<br>4) Location map scale: 1:50,000 | <b>Viewpoint Information:</b><br>Grid Reference: 187850E 663172N<br>Ground Height: 334.4m AOD<br>Direction of Centre of View: 3 125.80°<br>Horizontal Field of View: 53.5°<br>Vertical Field of View: 18.2°<br>Principal Distance: 812.5mm | <b>Photography Information:</b><br>Camera: Canon EOS 5D Mark II<br>Lens: 50mm Fixed Focal Length<br>Camera Height: 1.5m<br>Photography Date: 11/08/2021<br>Photography Time: 16:37 | <b>Layout Information:</b><br>Layout: earraghail.wfl<br>Hub Height: 102.5m<br>Height to Blade Tip: 180m<br>Nearest Visible Turbine: T7 @ 450m<br>Number of Sets of Tips Visible: 2<br>Number of Hubs Visible: 2<br>13 |
| Image Size<br>820 x 260mm    | QA<br>DT |  |  |  |  |   |
| Paper Size<br>840 x 297mm    | Rev<br>- |  |  |  |  |   |
| EGL-L-014G-LVIA-Visuals.indd |          |  |  |  |  |   |



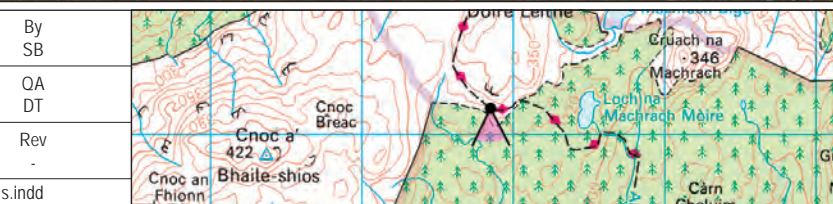
**Earraghail Renewable Energy Development**  
**Viewpoint 1: Kintyre Way between Tarbert and Skipness**  
**PHOTOMONTAGE VISUALISATION 1e**



**PHOTOMONTAGE**

**VIEW FLAT AT A COMFORTABLE ARM'S LENGTH  
IF VIEWING THIS IMAGE ON A SCREEN, ENLARGE TO FULL SCREEN HEIGHT**

|                              |              |
|------------------------------|--------------|
| Date                         | January 2022 |
| Image Size                   | 820 x 260mm  |
| Paper Size                   | 840 x 297mm  |
| EGL-L-014G-LVIA-Visuals.indd |              |



**Notes:**  
 1) This visualisation is a planar projection panorama. View flat at a comfortable arm's length.  
 2) This data has been output directly from the wireline model. It ignores screening effects of woodland and other intervening objects.  
 3) All directions given as bearings relative to Grid North (BNG).  
 4) Location map scale: 1:50,000

Contains Ordnance Survey data © Crown copyright and database right 2021  
 © Crown copyright. All rights reserved. 2021 Licence number: 100020565

**Viewpoint Information:**  
 Grid Reference: 187850E 663172N  
 Ground Height: 334.4m AOD  
 Direction of Centre of View: 3 179.30°  
 Horizontal Field of View: 53.5°  
 Vertical Field of View: 18.2°  
 Principal Distance: 812.5mm

**Photography Information:**  
 Camera: Canon EOS 5D Mark II  
 Lens: 50mm Fixed Focal Length  
 Camera Height: 1.5m  
 Photography Date: 11/08/2021  
 Photography Time: 16:37

**Layout Information:**  
 Layout: earraghail.wfl  
 Hub Height: 102.5m  
 Height to Blade Tip: 180m  
 Nearest Visible Turbine: T7 @ 450m  
 Number of Sets of Tips Visible: 2 13  
 Number of Hubs Visible: 2 13



**Earraghail Renewable Energy Development**

**Viewpoint 1: Kintyre Way between Tarbert and Skipness  
PHOTOMONTAGE VISUALISATION 1f**